Electrical Log

MISSISSIPPI GEOLOGICAL SURVEY Form 102

COMPANY: MISSISSIPPI PRODUCTION ASSOCIATION
OWNER: MONTGOMERY-WARD ASSOCIATION (WILL)
STATE: MISSISSIPPI
COUNTY: MONROE
SEC. 33 T. 14 S. R. 1 E. Aberdeen Quad.
ELEVATION: 237 (Tree mark) DATUM: Quad. (Sea level)
ENGINEER: MISSISSIPPI SERVICES, INC.
RECORDED: 11-14-54 RUN: 11-14-54
DRILLER: Same
CASING: 10 3/4" @ 51'
MUD: Water
BIT: 9 7/8"
TOTAL DEPTH: 1,000'
REMARKS: Well Completed as Gas Well

SPONTANEOUS POTENTIAL millivolts	DEPTH	RESISTIVITY ohms m²/m	
		SHORT NORMAL 0 ohm-m² 20	40
		LONG NORMAL 0 ohm-m² 20	40

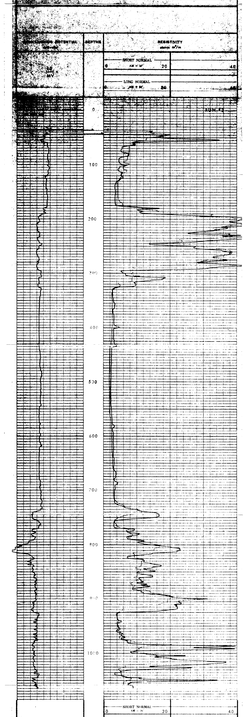

SPONTANEOUS POTENTIAL millivolts	DEPTH	RESISTIVITY ohms m²/m	
		SHORT NORMAL 0 ohm-m² 20	40
		LONG NORMAL 0 ohm-m² 20	40

DETAIL LOG 2" = 100'

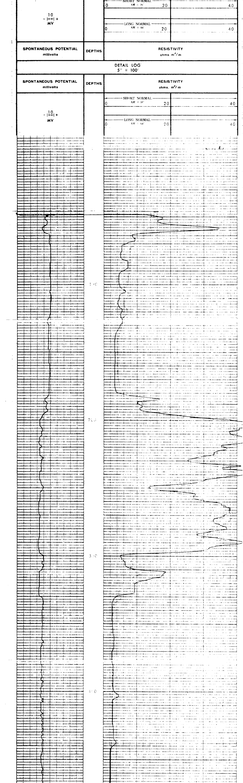

SPONTANEOUS POTENTIAL millivolts	DEPTH	RESISTIVITY ohms m²/m	
		SHORT NORMAL 0 ohm-m² 20	40
		LONG NORMAL 0 ohm-m² 20	40

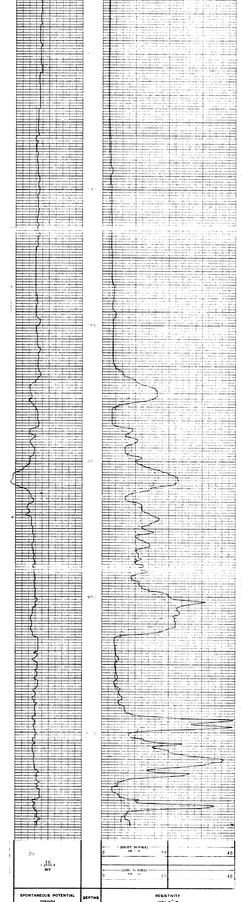

SPONTANEOUS POTENTIAL millivolts	DEPTH	RESISTIVITY ohms m²/m	
		SHORT NORMAL 0 ohm-m² 20	40
		LONG NORMAL 0 ohm-m² 20	40