MISSISSIPPI GEOLOGICAL SURVEY

Eug 40

G-C MICCO

ELECTRICAL LOG

FILE NO. 1858 L 59

DATE 3-12-78

MISSISSIPPI FRANKLIN COUNTY Section 5 T 5N R 3E

Location NEAR CONTROLVE NW/4

OWNER TALOCOVALAE WATER ASSN. #2

CONTRACTOR GRINER GEOLG. SERVICE COLUMBIA, MISS.

LOG INTERVAL 37' TO 874' DATUM TOP OF ROTARY

TO ELEVATION 400' (TOPO. MAP)

RUN NO.	1	2
DATE	3-12-78	3-12-78
CASING	-	-
T.D. LOGGER	875'	997'
T.D. DRILLER	997'	997'

ENGINEER ENGINEERING SERVICE

ADDRESS JACKSON, MISS.

NATURE OF FLUID CIRC. MUD

FLUID LEVEL

REMARKS SURVEY HAS NO SAMPLES.

RECORDER J. MERRIL
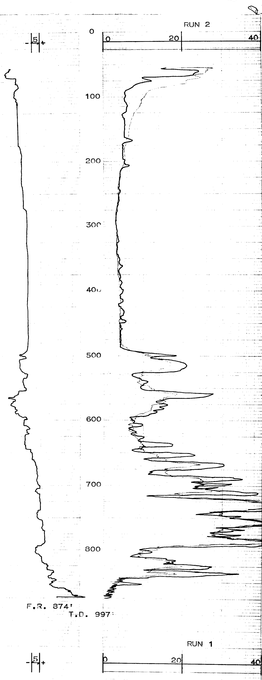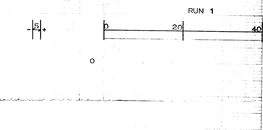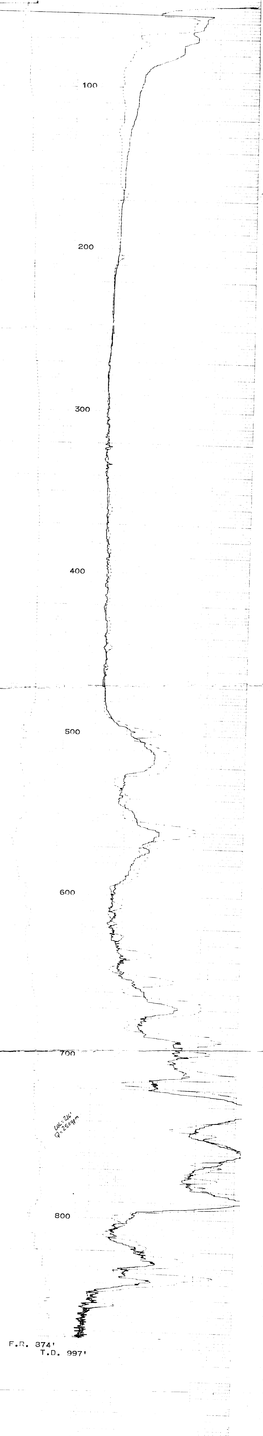
ASSISTED BY M. SANDERS