#78

USGS

SCHLUMBERGER WELL SURVEYING CORPORATION

HOUSTON, TEXAS

Electrical Log

COUNTY MARION
FIELD or LOCATION CORNER BRANTON AVE
WELL CITY OF COLUMBIA WATER WELL "A"
COMPANY DEAN GRINER WELL SERVICE

COMPANY DEAN GRINER WELL SERVICE
WELL CITY OF COLUMBIA WATER WELL "A"
FIELD
LOCATION CORNER BRANTON AVE
COUNTY MARION
STATE MISSISSIPPI

Other Surveys

Location of Well L2

Elevation: D.F.: K.B.: or G.L.:

FILING No.

RUN No.	ONE
Date	8/6/64
First Reading	211
Last Reading	30
Feet Measured	181
Cfg. Schlum.	NA
Cfg. Driller	NA
Depth Reached	212
Bottom Driller	210
Depth Datum	GROUND LEVEL
Mud Nat.	GEL
Dens. Visc.	9.5 42
Mud Resist.	10.0@82
Res. BHT	82
Rmf	@
Rmc	@
pH	@
Wtr. Loss	@
Bit Size	6-3/4
Spcgs.—AM	16
A	64
AO	18 8"
Opr. Rig Time	1 HOUR
Truck No.	2592
Recorded By	CARRAWAY
Witness	GRINER

FOLD HERE

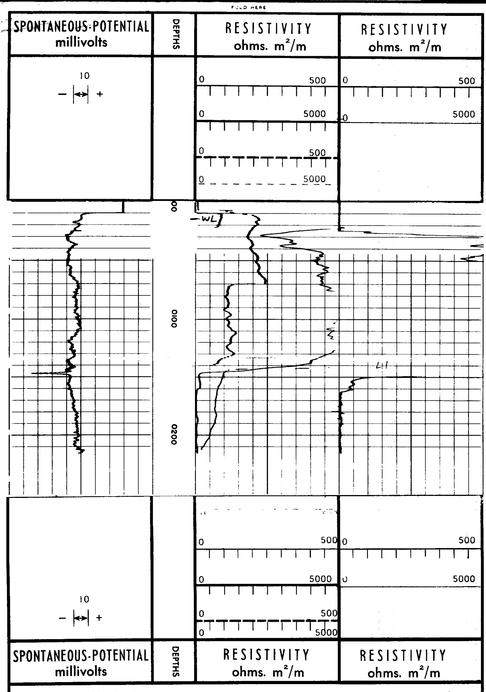

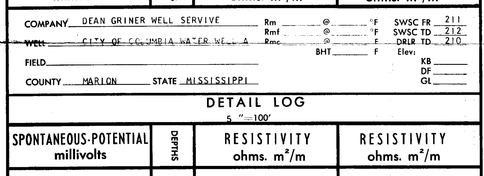

COMPANY DEAN GRINER WELL SERVIVE
WELL CITY OF COLUMBIA WATER WELL A
FIELD
COUNTY MARION STATE MISSISSIPPI

Rm @ °F
Rmf @ °F
Rmc @ °F
BHT F

SWSC FR 211
SWSC TD 212
DRLR TD 210
Elev:
KB
DF
GL

DETAIL LOG

5 "=100'

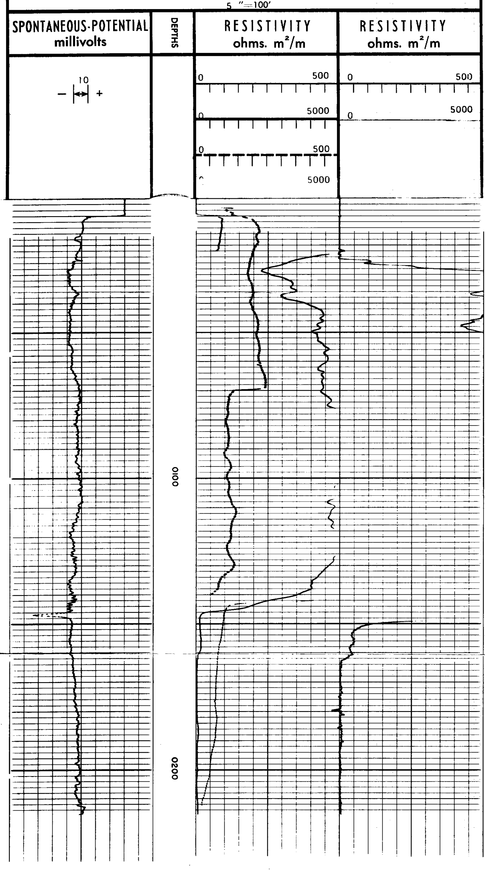

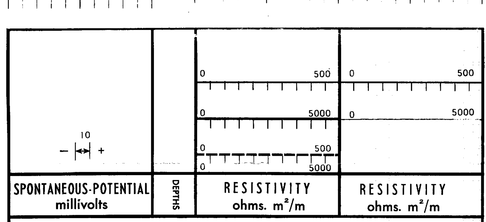

COMPANY DEAN GINER WELL SERVICE
WELL CITY OF COLUMBIA WATER WELL "A"
FIELD
COUNTY MARION STATE MISSISSIPPI

Rm @ °F
Rmf @ °F
Rmc @ °F
BHT °F

SWSC FR 211
SWSC TD 212
DRLR TD 210
Elev:
KB
DF
GL