Elev. 234

MISSISSIPPI
GEOLOGICAL SURVEY W63

COMPANY: Gulcan Drilling Service
WELL: Ruby Ranch No. 1
COUNTY: Bear Lake County, Idaho
STATE: Wyoming
SECTION: ¼ TOWNSHIP: 7 N RANGE: 6 E
LOCATION: 330' South
ELEVATION: 330' (approx.)
DATUM: Ground Level
ENGINEER: Shamrock Consultants
DRILLER: Jack Cowell
DATE: 3-27-78
Mud Type: Water
Mud Wt.: 8.8 #
Bottom Hole Temp.: 85°F
Max. Rec. Temp.: 85°F
Time Since Circ.: 24 hr
Top Logged Int.: 54'
Bottom Logged Int.: 1000'
Casing Logged: 1000'
Bit Size: 8 3/4"
Bit Type: Rock Roller
Casing Size: 13 3/4"
Time Since Circ.: 24 hr
Witnessed By: Mr. Bradley
Recorded By: Mr. Bradley
REMARKS: Survey has no samples

SPONTANEOUS POTENTIAL millivolts	DEPTHS	RESISTIVITY ohms m²/m	
		SHORT NORMAL 16" N	0 50 100
		LONG NORMAL 64" N	0 50 100

0 RUN 2

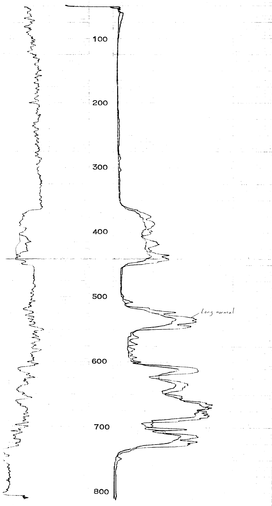

SPONTANEOUS POTENTIAL millivolts	DEPTHS	RESISTIVITY ohms m²/m	
		SHORT NORMAL 16" N	0 50 100
		LONG NORMAL 64" N	0 50 100

0 RUN 1

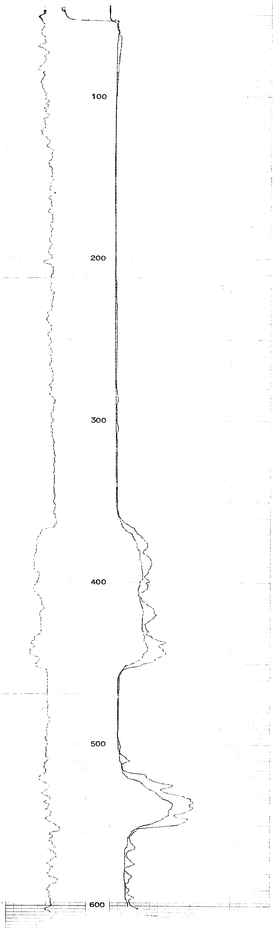

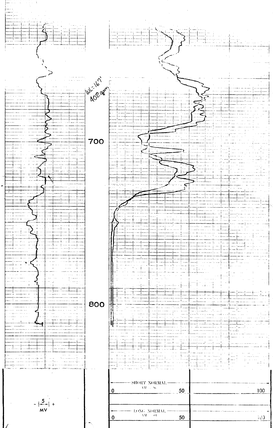

SPONTANEOUS POTENTIAL millivolts	DEPTHS	RESISTIVITY ohms m²/m
		SHORT NORMAL 16" N 0 50 100
		LONG NORMAL 64" N 0 50 100