Electrical Log

MISSISSIPPI GEOLOGICAL SURVEY #128

COMPANY: LAYNE CENTRAL - JACKSON

OWNER: CITY OF GULFPORT, LAYNE T. H. #1 FOR WELL #3 (LAYNE 5-78)

COUNTY: HARRISON STATE: MISSISSIPPI

SEC. 29 T. 7 S R. 10 W FILE NO. 145

LOCATION: SE/4 SE/4 NW/4 SE/4

ELEVATION: 26' (topo map) DATUM: Ground Level

ENGINEER: Gardner - Mazzat Assoc.

ADDRESS: Gulfport, Miss.

DATE	1-18-78	1-18-78
RUN NO.	1	2
DEPTH-DRILLER	854'	854'
DEPTH-LOGGER	853'	852'
BOTTOM READING	853'	853'
TOP READING	56'	56'
CASING-DRILLER	55'	55'
CASING-LOGGER	0	0
BIT SIZE	9 7/8"	9 7/8"
TYPE FLUID IN HOLE	Gel	Gel
TIME SINCE CIRC.	1 hr.	1 1/2 hr.
RECORDED BY	R. Warren	R. Warren
WITNESSED BY	R. Collins	R. Collins
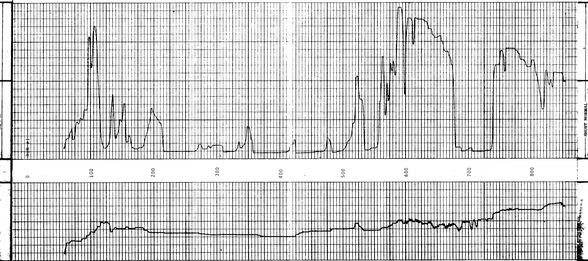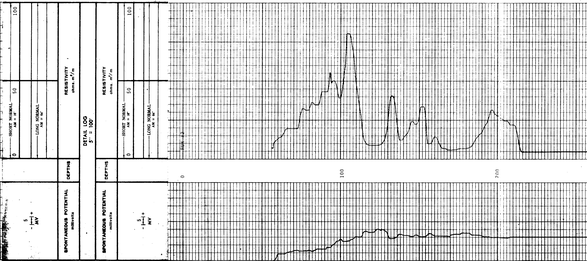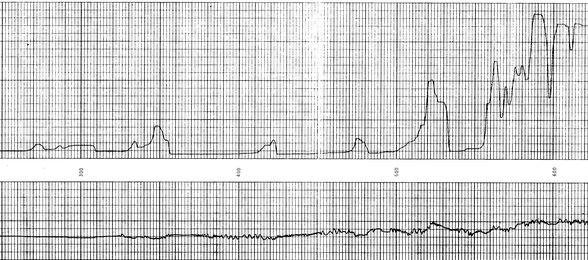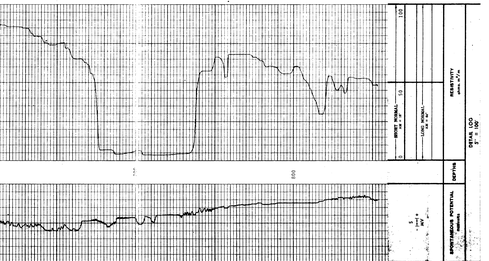
REMARKS: Survey has no gamma